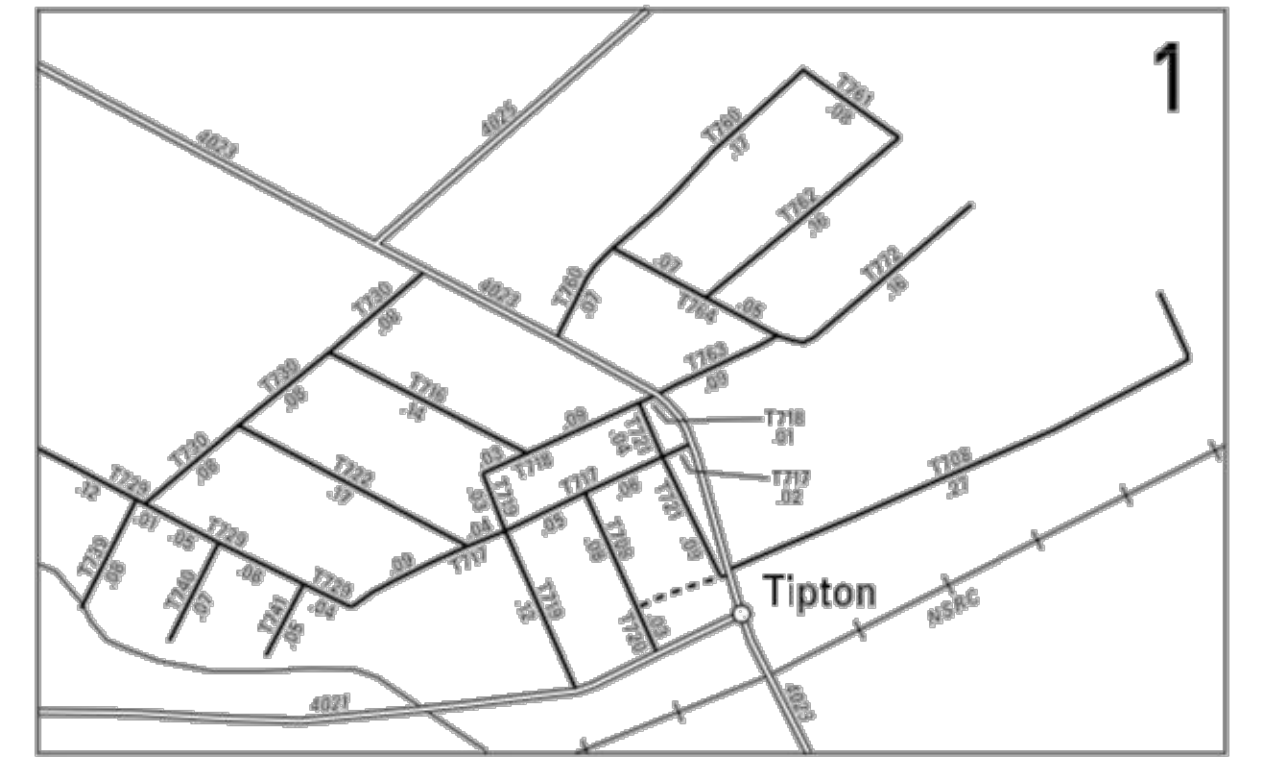


LEGEND

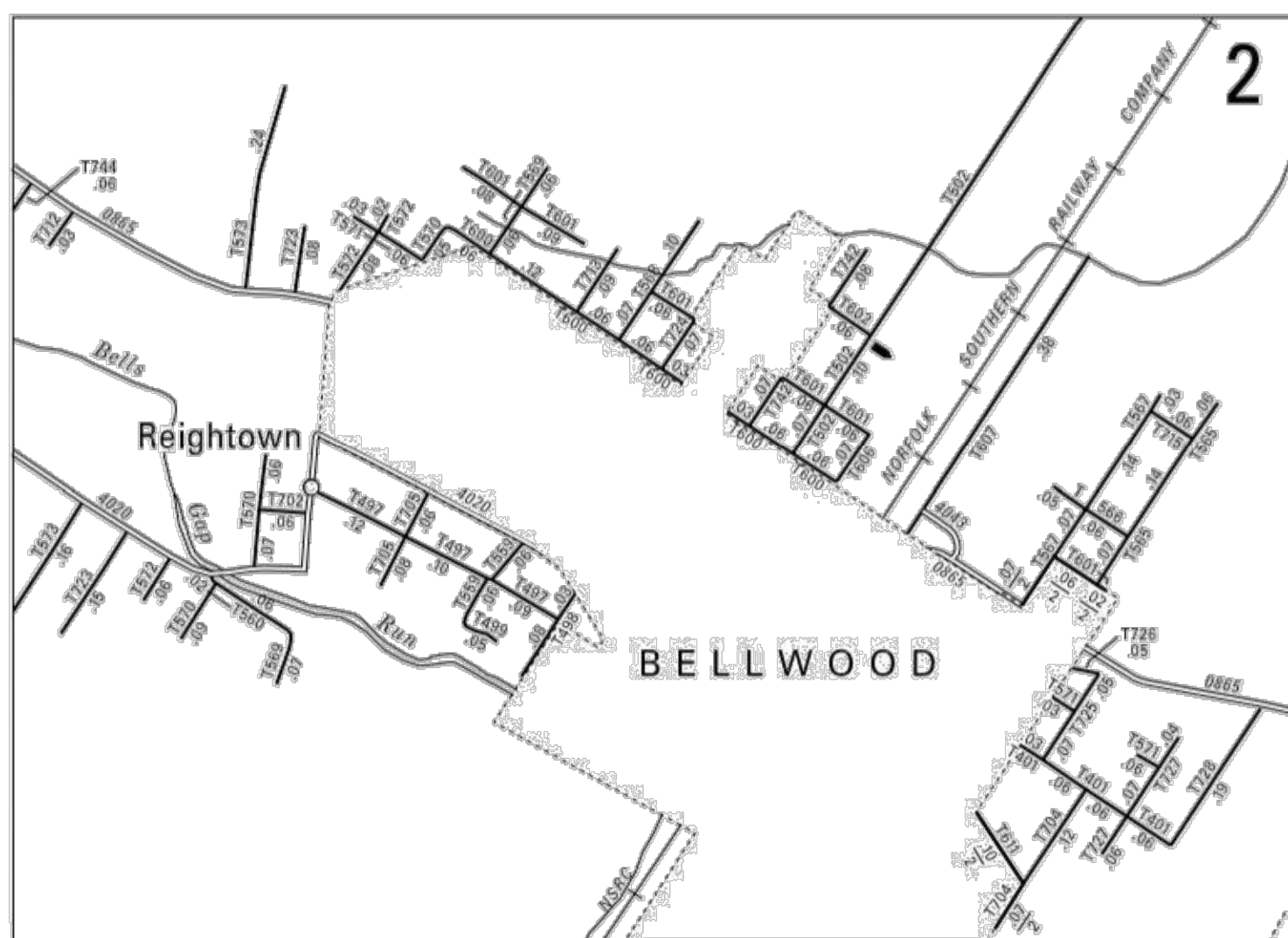
- LIMITED ACCESS HIGHWAY
- STATE ROUTE AND NUMBER
- STATE MAINTAINED BRIDGE ON TOWNSHIP ROAD
- TOWNSHIP ROAD, NUMBER AND SEGMENT LENGTH IN MILES
- - - - - IMPASSABLE TOWNSHIP ROAD
- OTHER ROAD
- RAILROAD (IN SERVICE)
- - - - - RAILROAD ABANDONED (TRACK RETAINED)
- - - - - STATE BOUNDARY
- - - - - COUNTY BOUNDARY
- - - - - TOWNSHIP BOUNDARY
- - - - - CITY OR BOROUGH BOUNDARY
- MUNICIPAL BUILDING
- SPLIT MILEAGE BETWEEN MUNICIPALITIES

| | |
|----------------------|-------|
| TOTAL MILES | |
| Township Road System | 46.91 |
| State Highway System | 46.25 |
| Total | 93.16 |



3:1

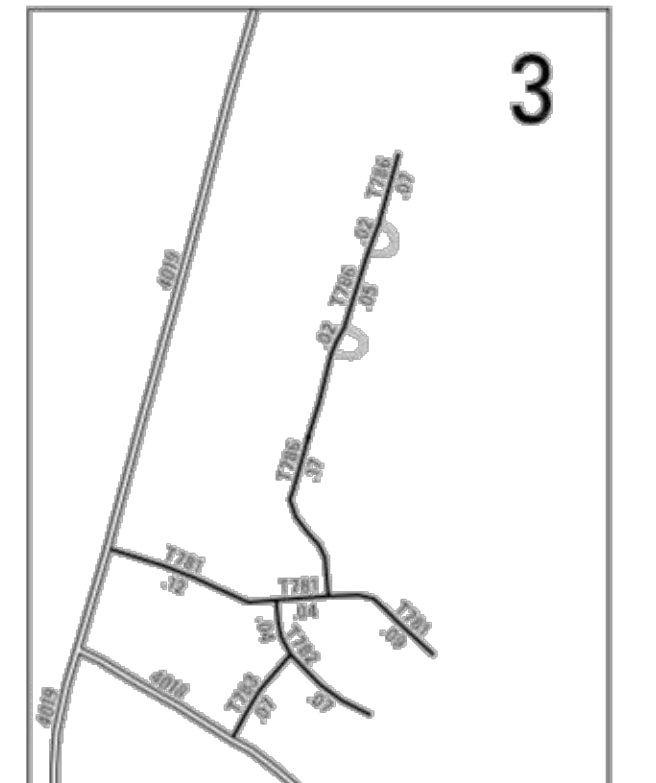
- 401 TUCKAHOE ST
- 402 NORTH HAWTHORNE DR
- 403 FITTS RD
- 404 SONDANO RD
- 405 SOUTH HAWTHORNE DR
- 406 SUNDANO RD
- 407 ANTIS RD
- 408 SUNDANO RD
- 409 WESER RD
- 410 SUNDANO RD
- 411 KENNAUGH RD
- 412 BECKER RD
- 413 HULLEN RD
- 414 MARTIN ST
- 415 BLAIR ST
- 416 FORT ST
- 417 EMORY ST
- 418 HUNTER ST
- 419 OSKALO RD
- 420 SUNDANO ST
- 421 RIVER RD
- 422 MATTS RD
- 423 SMITH RD
- 424 LORNE SCALP HILL RD
- 425 STEETTER RD
- 426 SUNDANO RD
- 427 WOLFARD RD
- 428 OSKALO RD
- 429 SUNDANO RD
- 430 SUNDANO RD
- 431 SUNDANO RD
- 432 SUNDANO RD
- 433 SUNDANO RD
- 434 SUNDANO RD
- 435 SUNDANO RD
- 436 SUNDANO RD
- 437 SUNDANO RD
- 438 SUNDANO RD
- 439 SUNDANO RD
- 440 SUNDANO RD
- 441 SUNDANO RD
- 442 SUNDANO RD
- 443 SUNDANO RD
- 444 SUNDANO RD
- 445 SUNDANO RD
- 446 SUNDANO RD
- 447 SUNDANO RD
- 448 SUNDANO RD
- 449 SUNDANO RD
- 450 SUNDANO RD
- 451 SUNDANO RD
- 452 SUNDANO RD
- 453 SUNDANO RD
- 454 SUNDANO RD
- 455 SUNDANO RD
- 456 SUNDANO RD
- 457 SUNDANO RD
- 458 SUNDANO RD
- 459 SUNDANO RD
- 460 SUNDANO RD
- 461 SUNDANO RD
- 462 SUNDANO RD
- 463 SUNDANO RD
- 464 SUNDANO RD
- 465 SUNDANO RD
- 466 SUNDANO RD
- 467 SUNDANO RD
- 468 SUNDANO RD
- 469 SUNDANO RD
- 470 SUNDANO RD
- 471 SUNDANO RD
- 472 SUNDANO RD
- 473 SUNDANO RD
- 474 SUNDANO RD
- 475 SUNDANO RD
- 476 SUNDANO RD
- 477 SUNDANO RD
- 478 SUNDANO RD
- 479 SUNDANO RD
- 480 SUNDANO RD
- 481 SUNDANO RD
- 482 SUNDANO RD
- 483 SUNDANO RD
- 484 SUNDANO RD
- 485 SUNDANO RD
- 486 SUNDANO RD
- 487 SUNDANO RD
- 488 SUNDANO RD
- 489 SUNDANO RD
- 490 SUNDANO RD
- 491 SUNDANO RD
- 492 SUNDANO RD
- 493 SUNDANO RD
- 494 SUNDANO RD
- 495 SUNDANO RD
- 496 SUNDANO RD
- 497 SUNDANO RD
- 498 SUNDANO RD
- 499 SUNDANO RD
- 500 SUNDANO RD



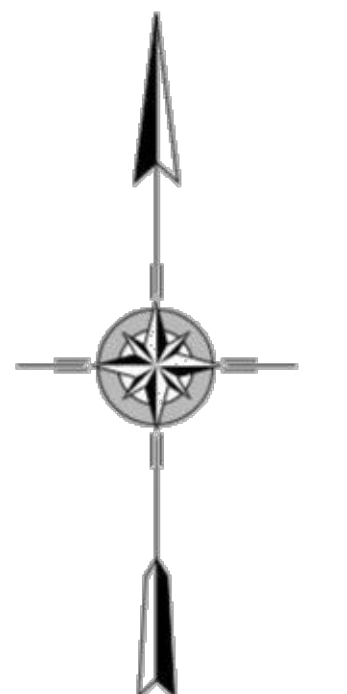
2:1

LEGEND

- BRIDGES UNDER 20' FEET IN LENGTH
- BRIDGES OVER 20' FEET IN LENGTH



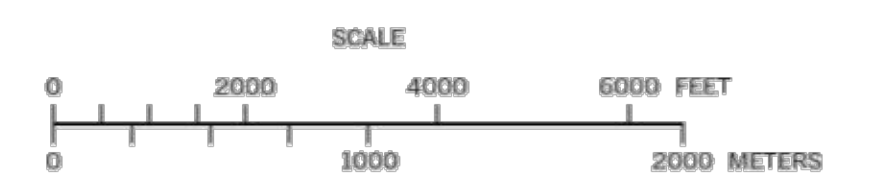
3:1



**ANTIS
SECOND CLASS TOWNSHIP MAP
BLAIR COUNTY**

PREPARED BY THE
PENNSYLVANIA DEPARTMENT OF TRANSPORTATION
BUREAU OF PLANNING AND RESEARCH
GEOGRAPHIC INFORMATION DIVISION
IN COOPERATION WITH THE
U.S. DEPARTMENT OF TRANSPORTATION
FEDERAL HIGHWAY ADMINISTRATION
MUNICIPAL CODE 07 202

REVISED PER FORM 990 DATED 6-1-07



TYPE 5 MAP ANTIS TOWNSHIP BLAIR COUNTY PENNSYLVANIA